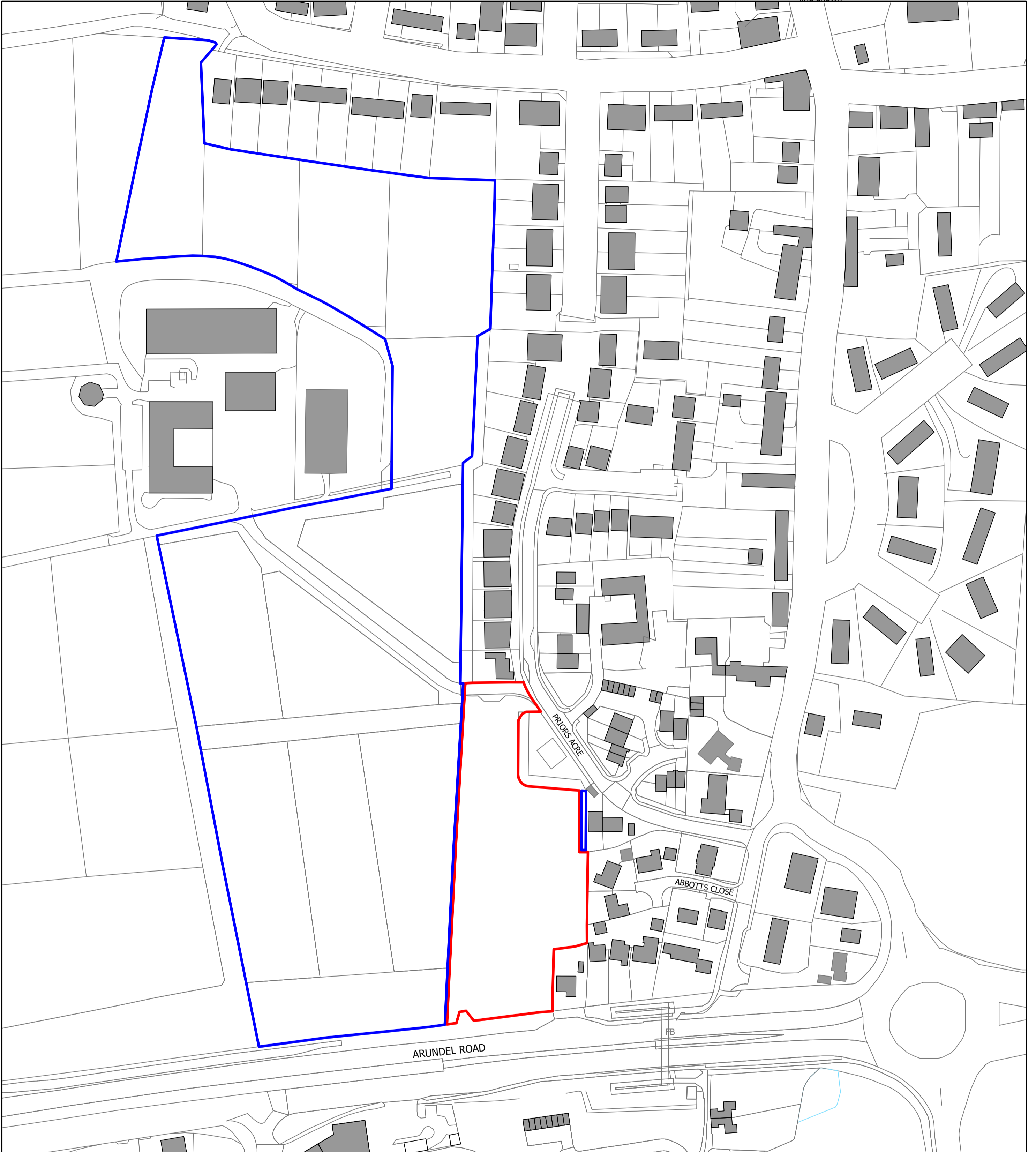




The scaling of this drawing cannot be assured

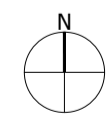
Revision	Date	Drn	Ckd
B	22.10.14	HS	CA
C	05.11.14	EG	CA

Full extent of blue line shown



**LEGEND**

-  Application Site Boundary
-  Land outside Site Boundary, in Applicant's Ownership



Project  
**Land off Priors Acre  
 Boxgrove**  
 Drawing Title  
**Site Location Plan**

Date	Scale	Drawn by	Check by
02.09.14	1:1250@A2	HS	CA
Project No	Drawing No	Revision	
23583	04	C	



**BARTON  
 WILLMORE**

Planning • Master Planning & Urban Design  
 Architecture • Landscape Planning & Design • Project Services  
 Environmental & Sustainability Assessment • Graphic Design

bartonwillmore.co.uk

